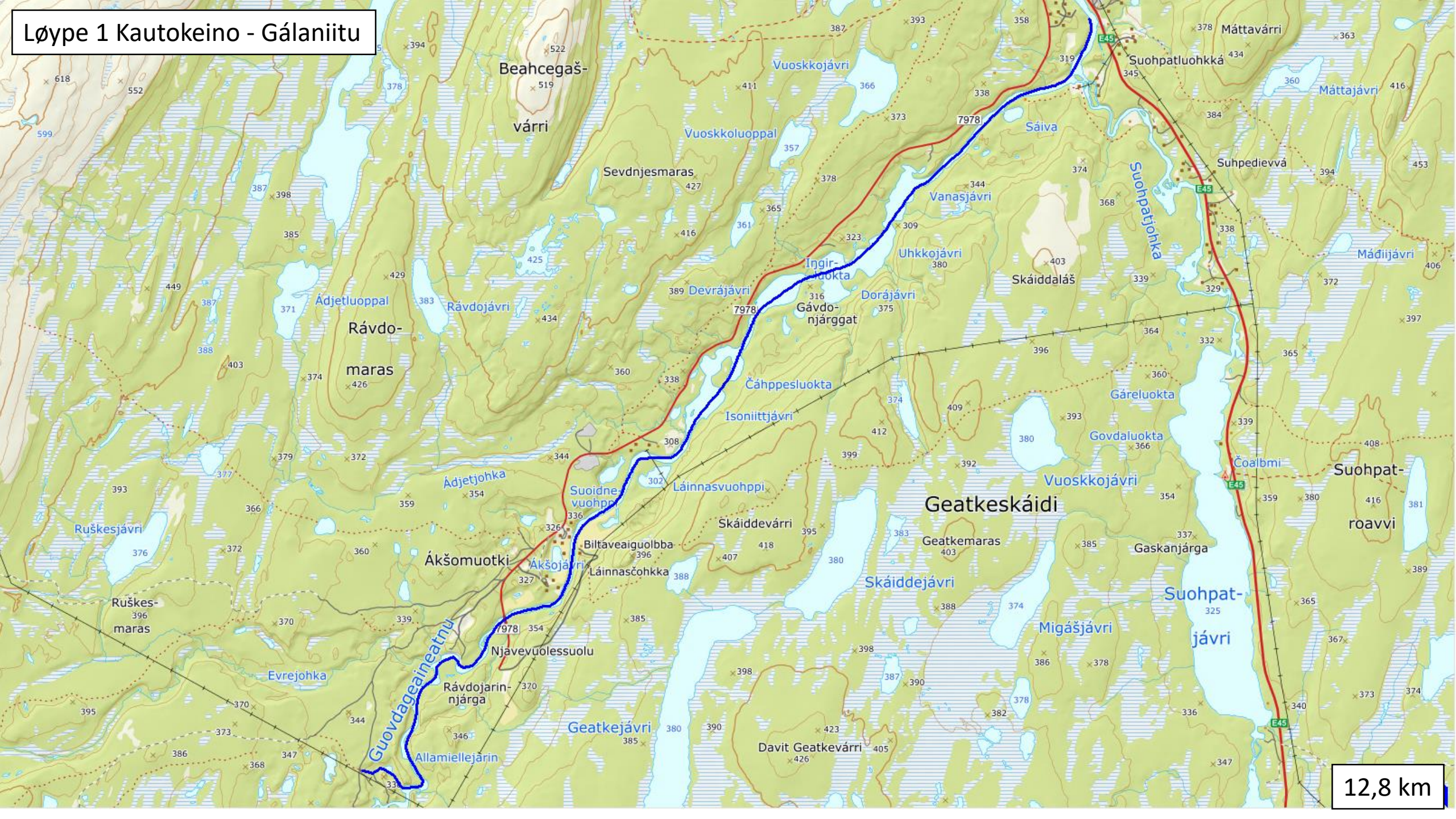
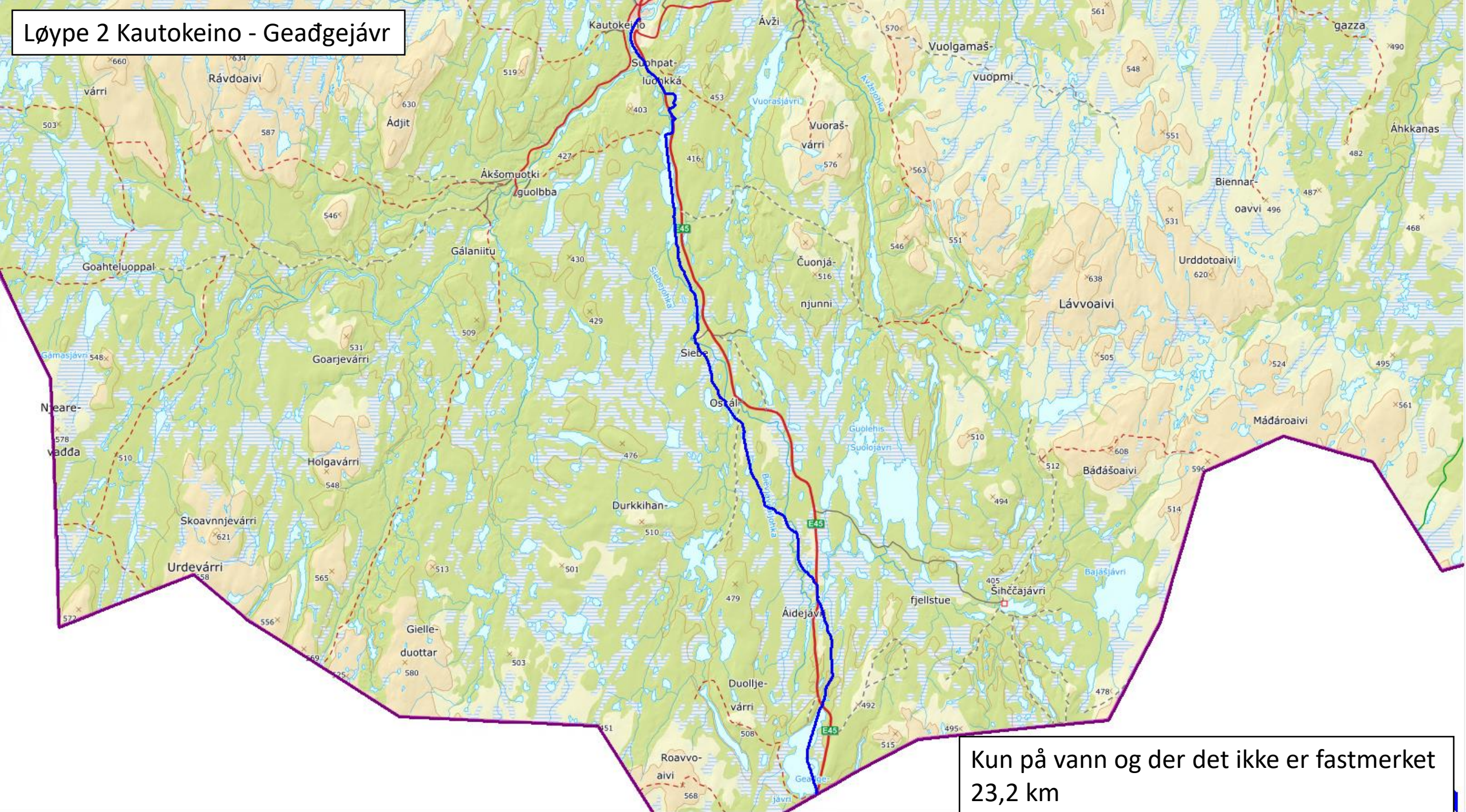


# Løype 1 Kautokeino - Gálaniiitu



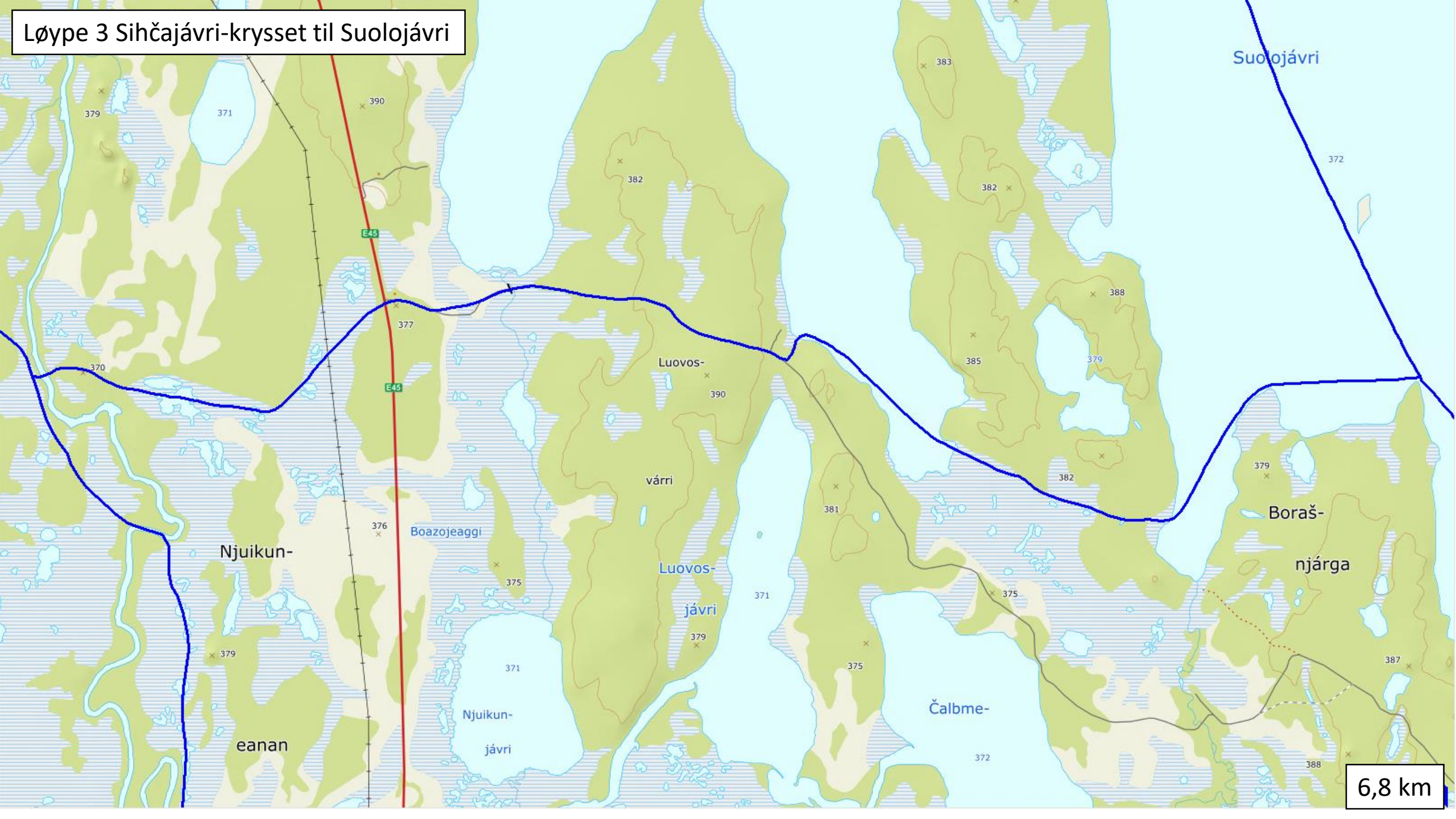
12,8 km

# Løype 2 Kautokeino - Geađgejávri



Kun på vann og der det ikke er fastmerket  
23,2 km

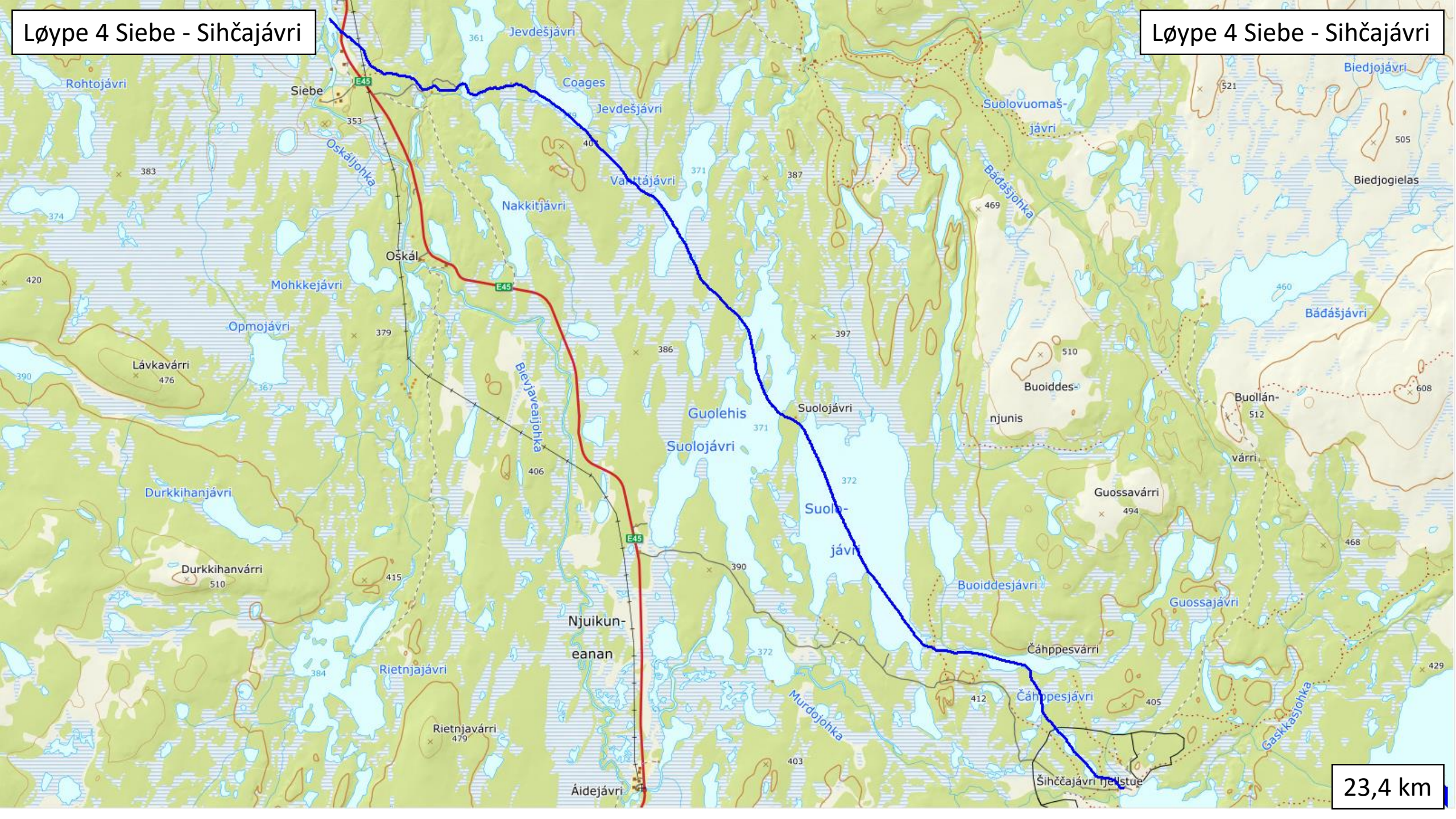
# Løype 3 Sihčajávri-krysset til Suolojávri



6,8 km

Løype 4 Siebe - Sihčajávri

Løype 4 Siebe - Sihčajávri



23,4 km



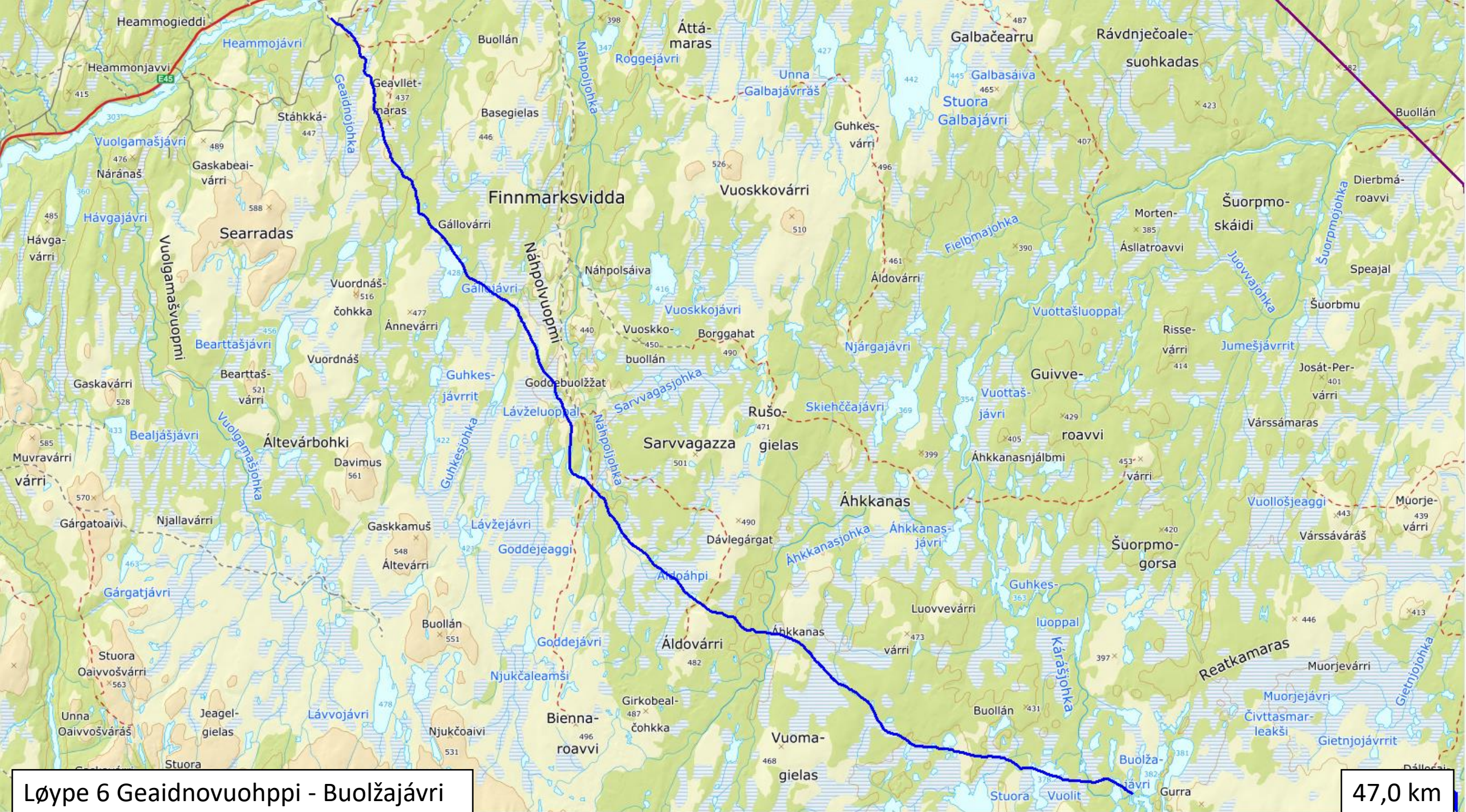
jávri

Mádijávri

Nammajávri

Løype 5 Kautokeino - Nammajávri

5,1 km



Løype 6 Geaidnovuohppi - Buolžajávri

47,0 km

# Løype 7 Láhpoluoppal - løype 6 ved Goddebuolžat



18,3 km

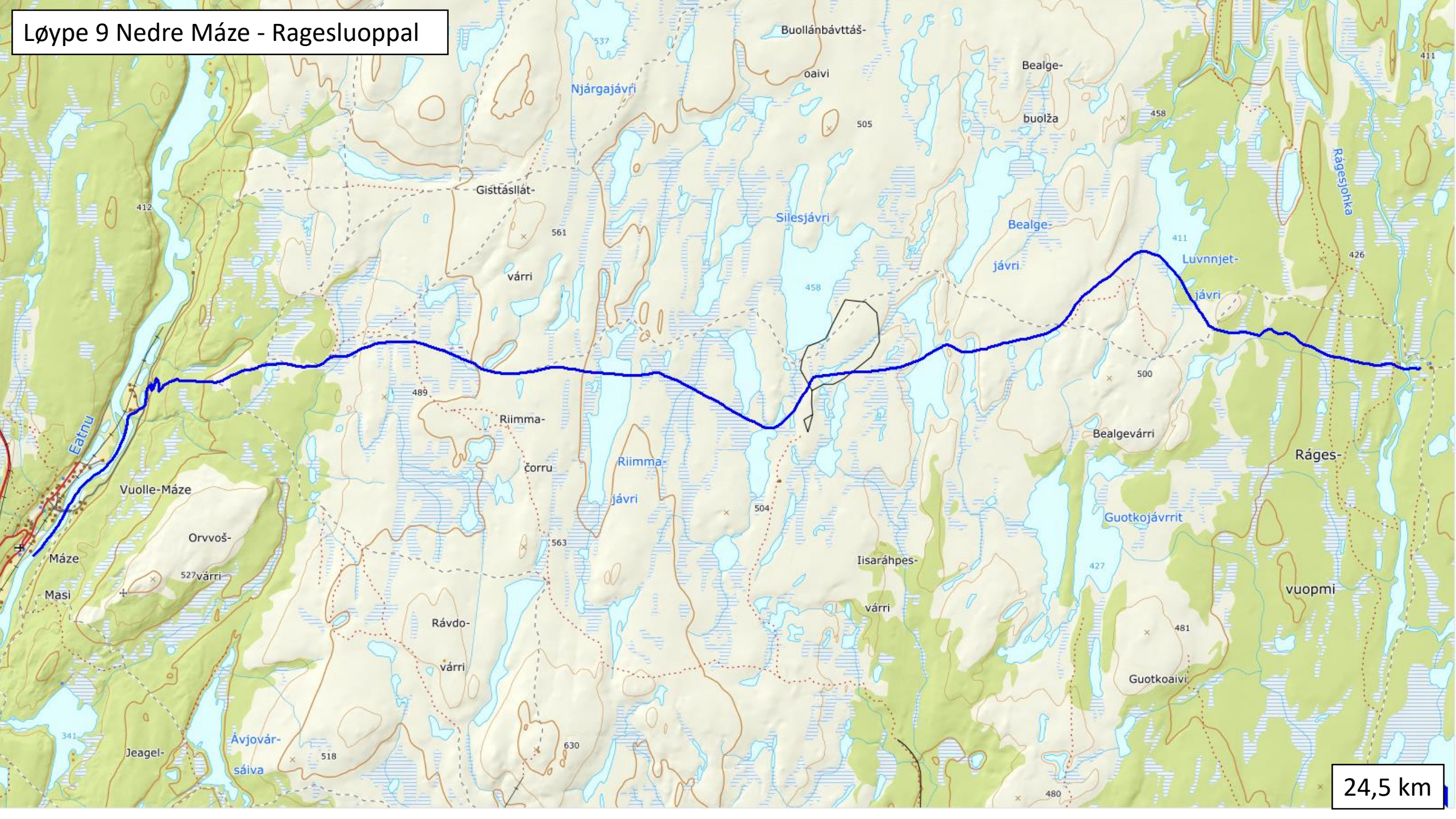


Løype 8 Láhpoluoppal - Gaiba

48,6 km

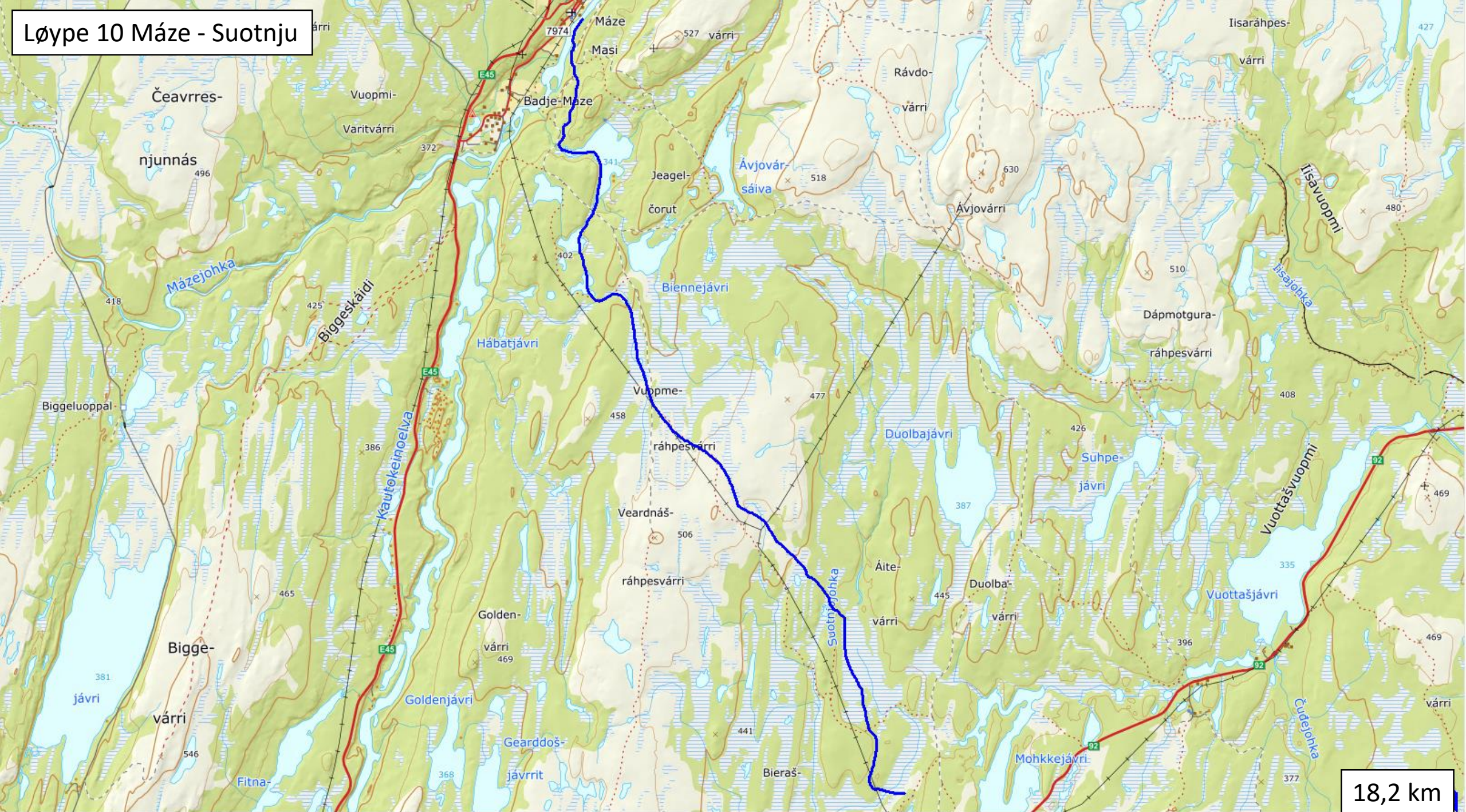


# Løype 9 Nedre Máze - Ragesluoppal



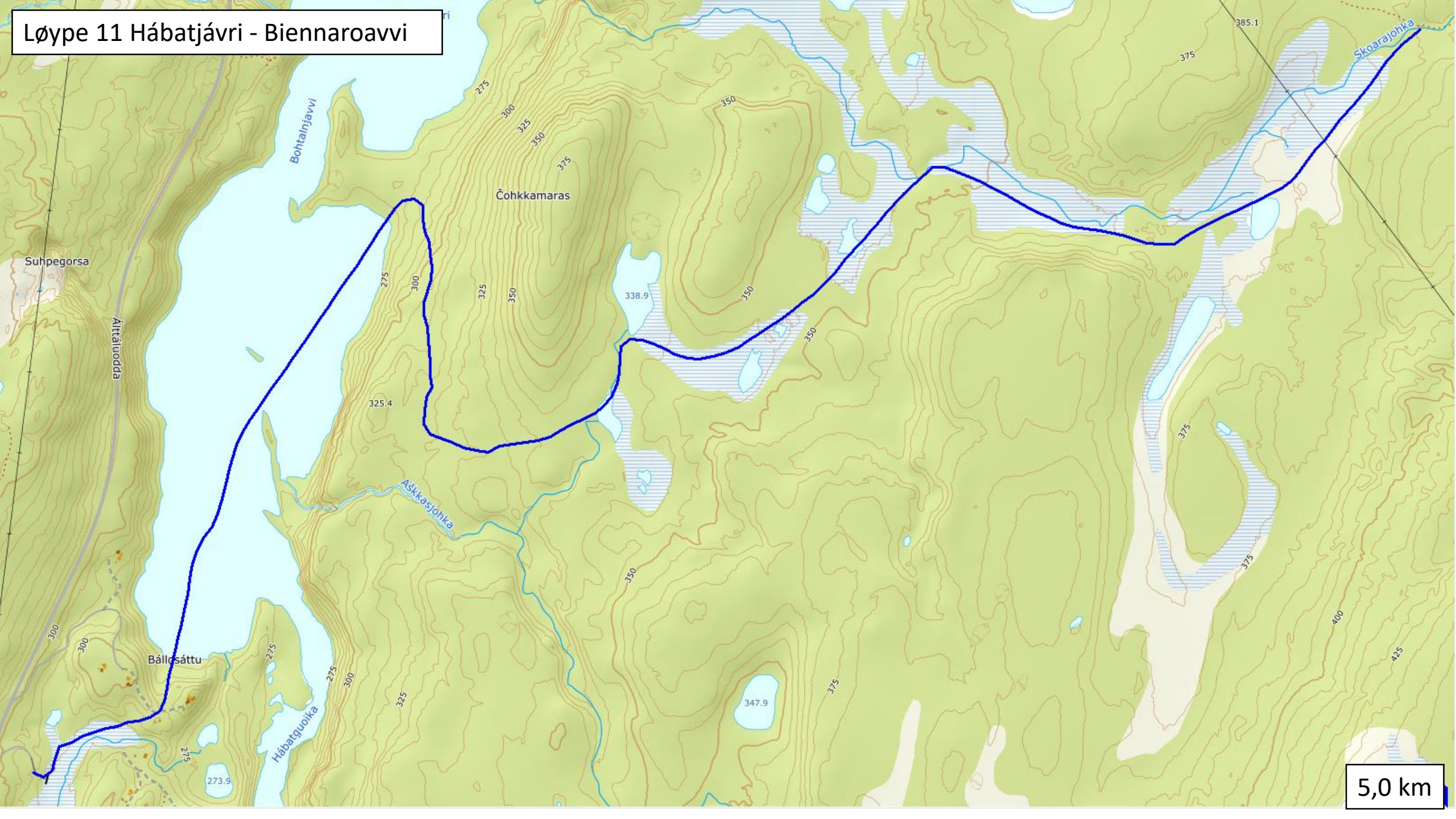
24,5 km

# Løype 10 Máze - Suotnju



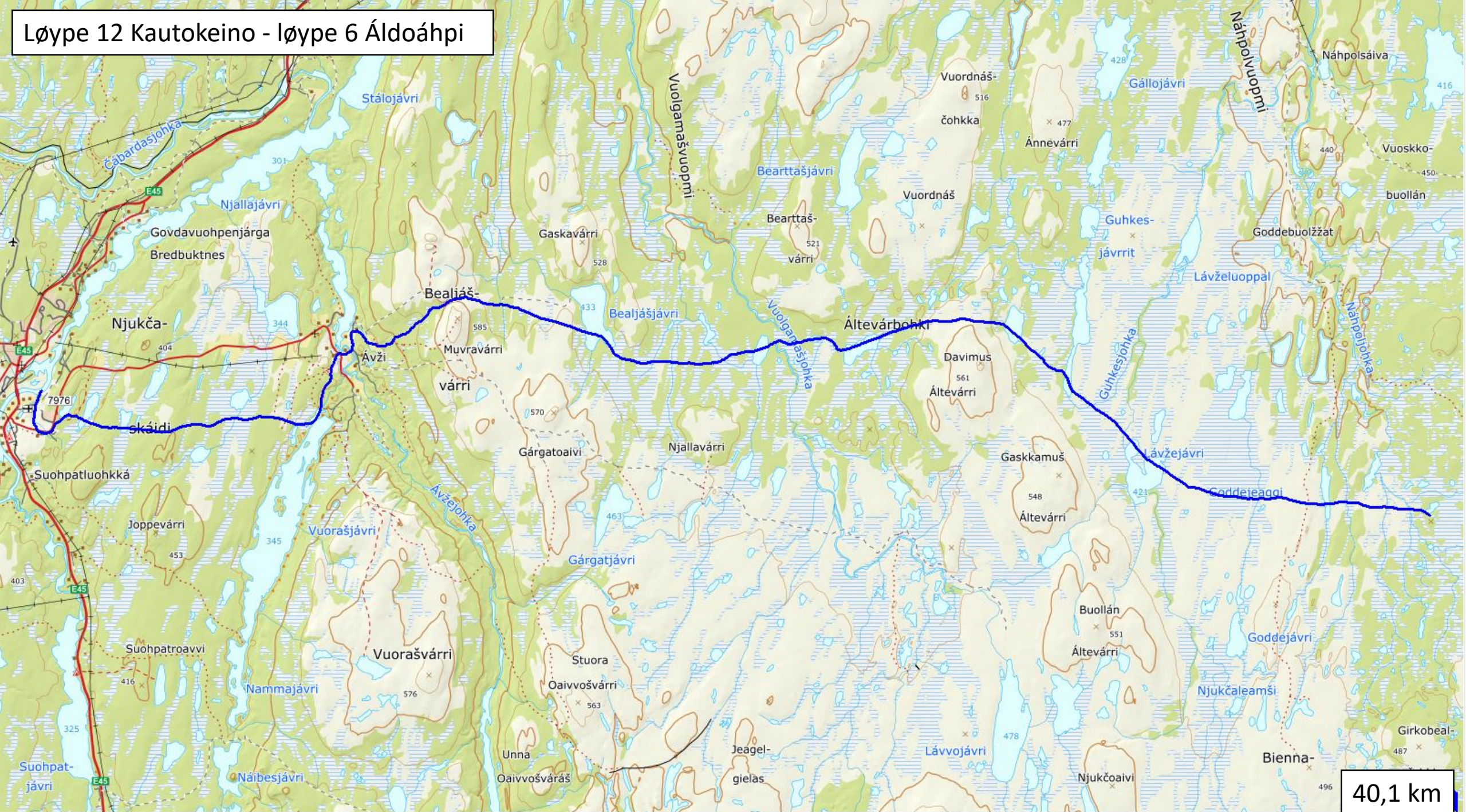
18,2 km

# Løype 11 Hábatjávri - Biennaroavvi

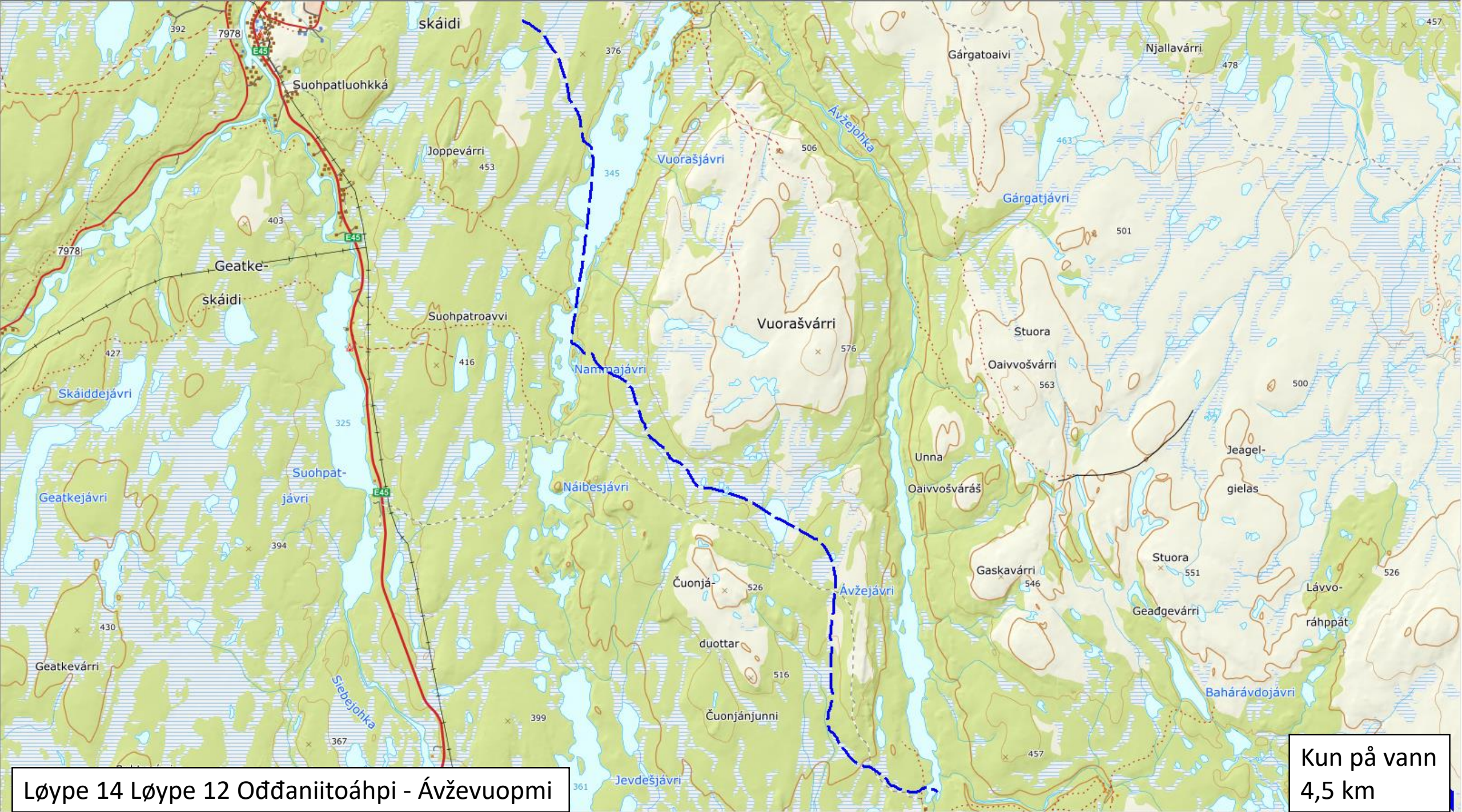


5,0 km

# Løype 12 Kautokeino - løype 6 Áldoáhpi



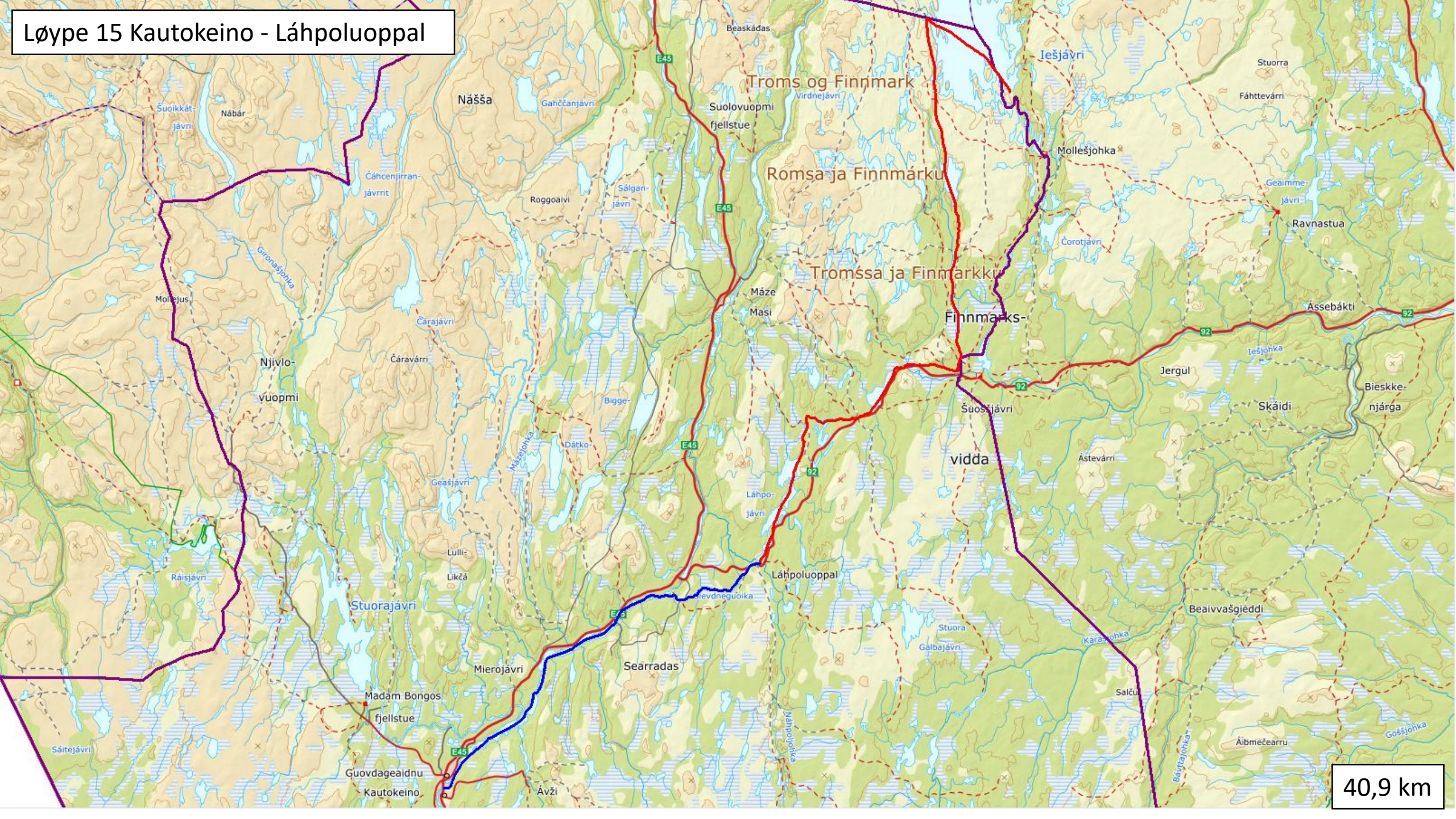
40,1 km



Løype 14 Løype 12 Ođđaniitoáhpi - Ávževuopmi

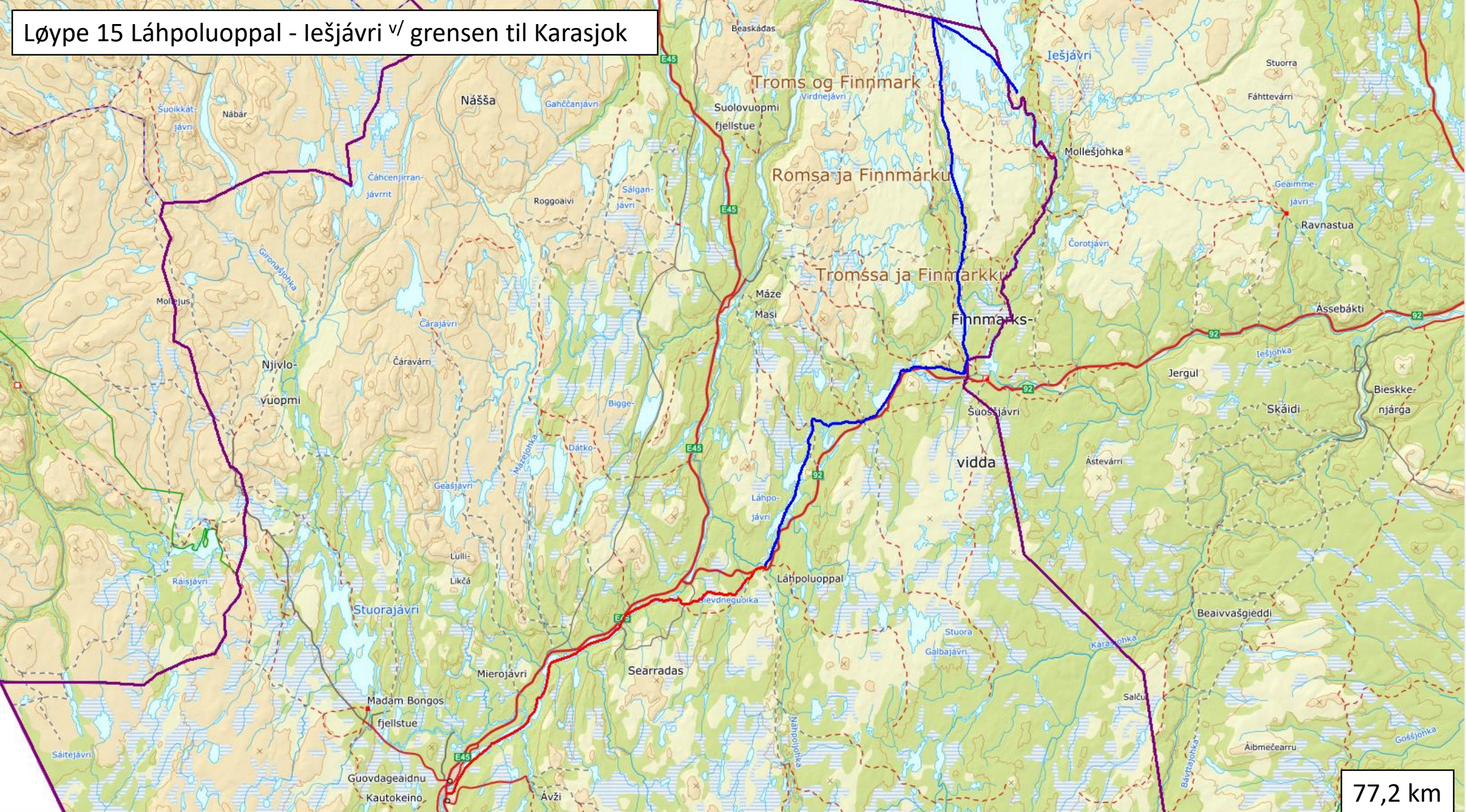
Kun på vann  
4,5 km

# Løype 15 Kautokeino - Láhpoluoppal



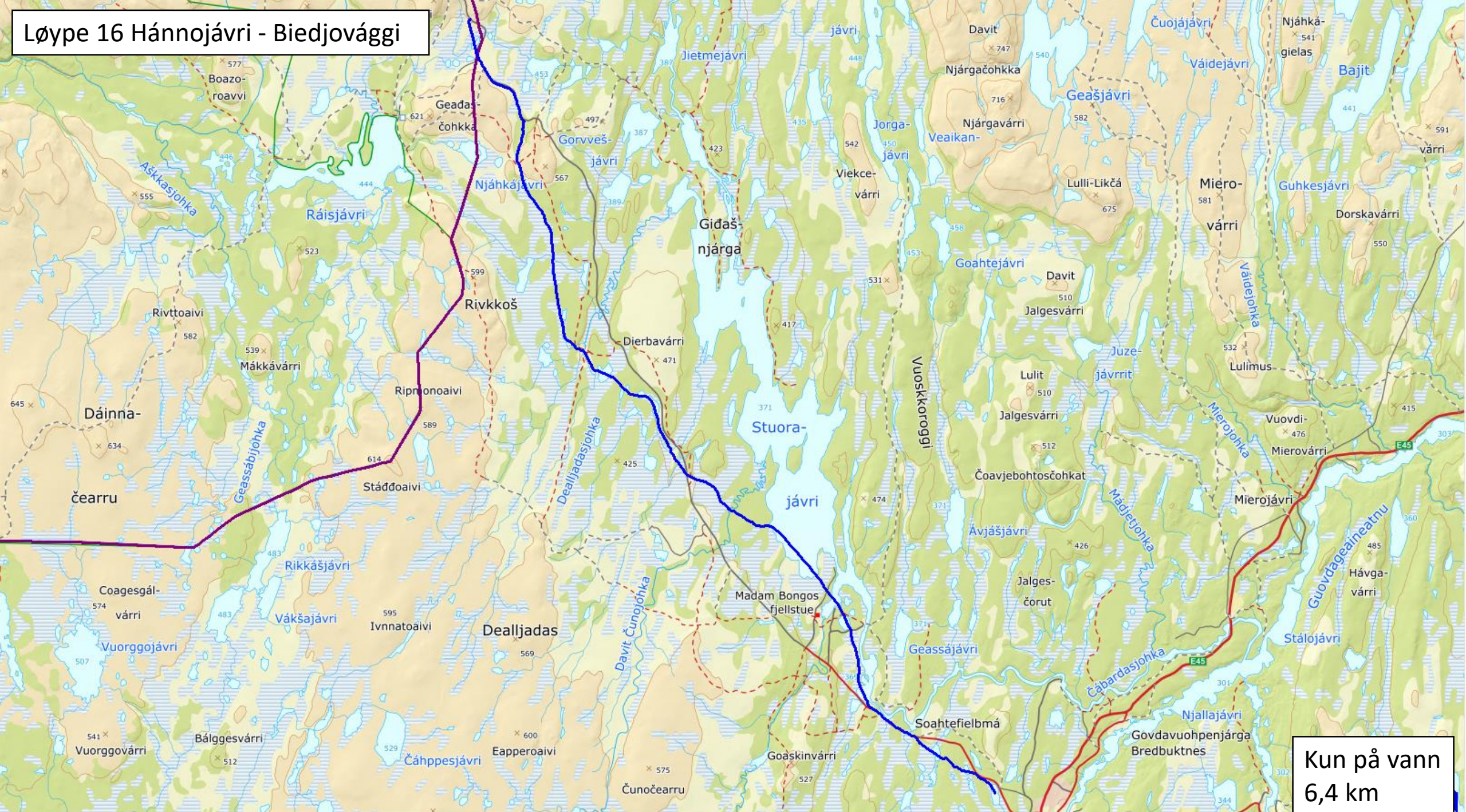
40,9 km

# Løype 15 Láhpoluoppal - lešjávri <sup>v/</sup> grensen til Karasjok



77,2 km

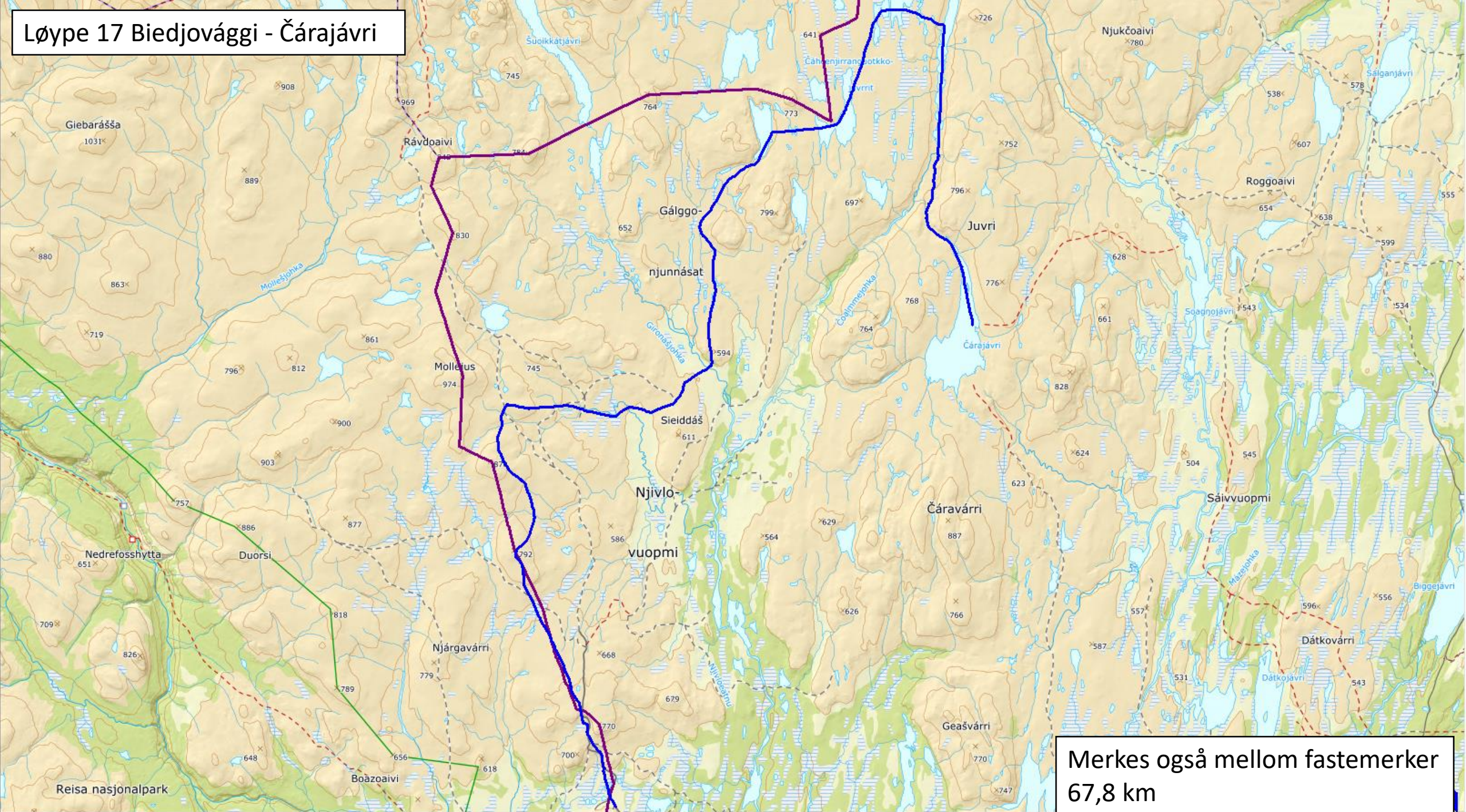
# Løype 16 Hánnojávri - Biedjovággi



Kun på vann  
6,4 km

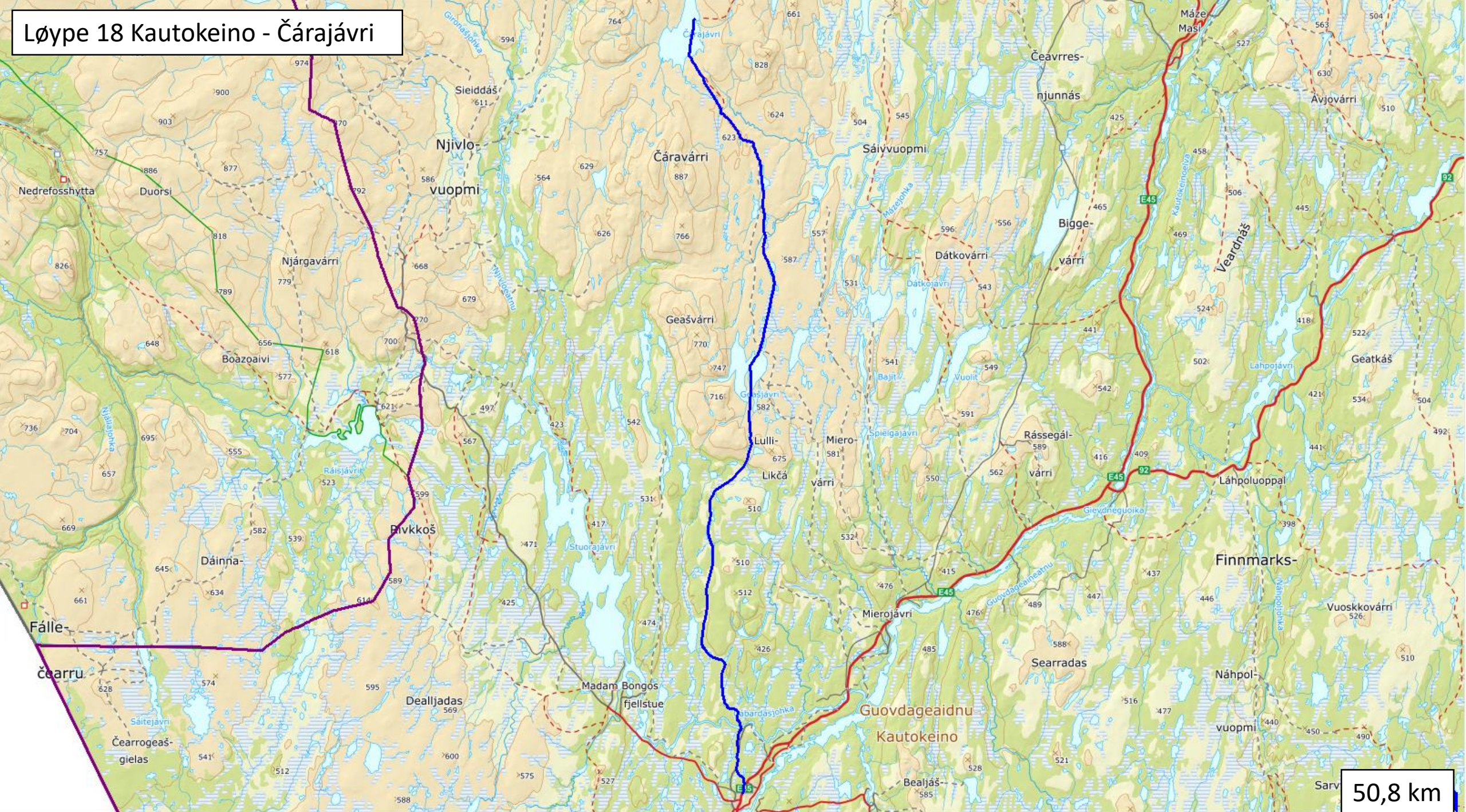


# Løype 17 Biedjovággi - Čáravávrri



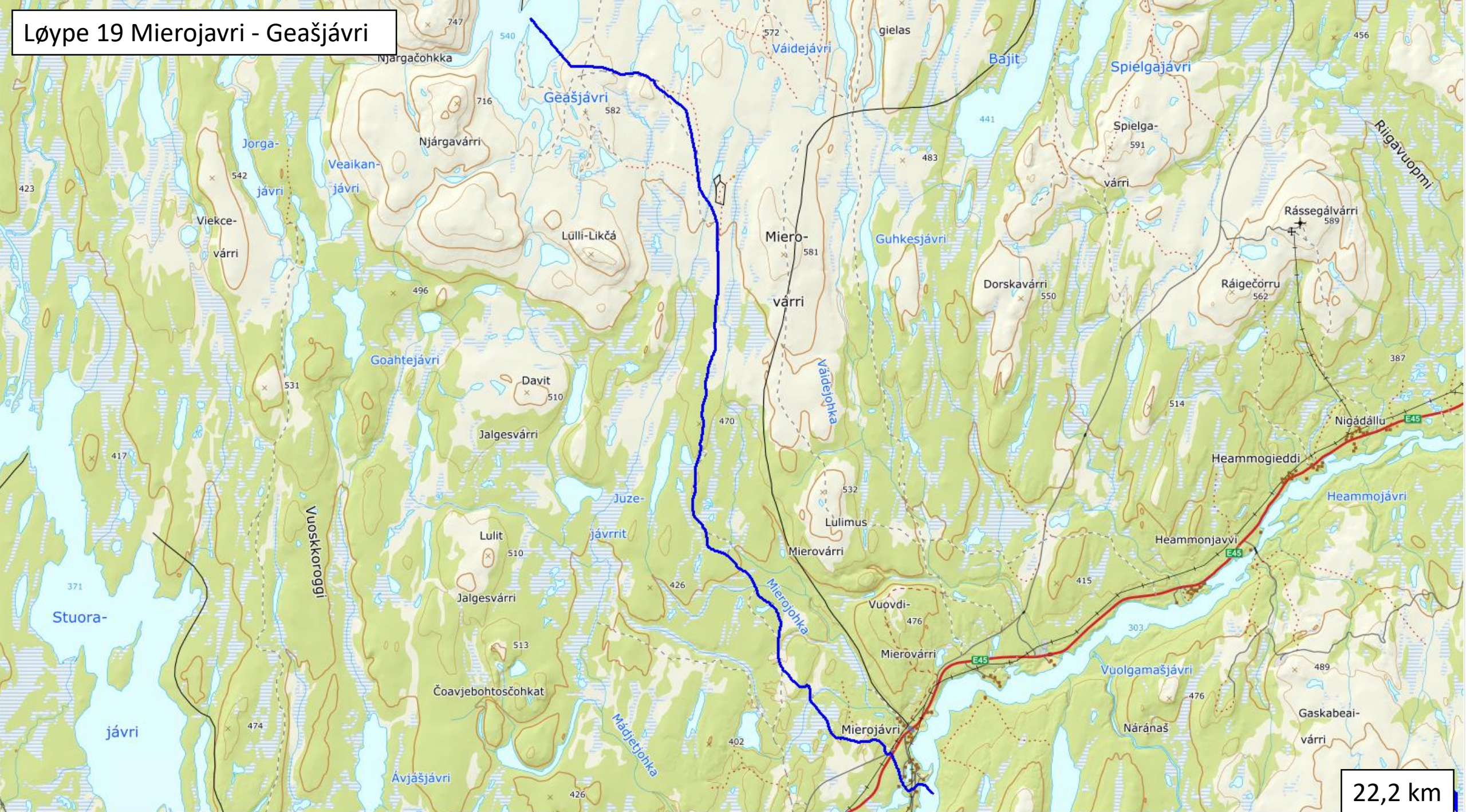
Merkes også mellom fastemerker  
67,8 km

# Løype 18 Kautokeino - Čárjávri



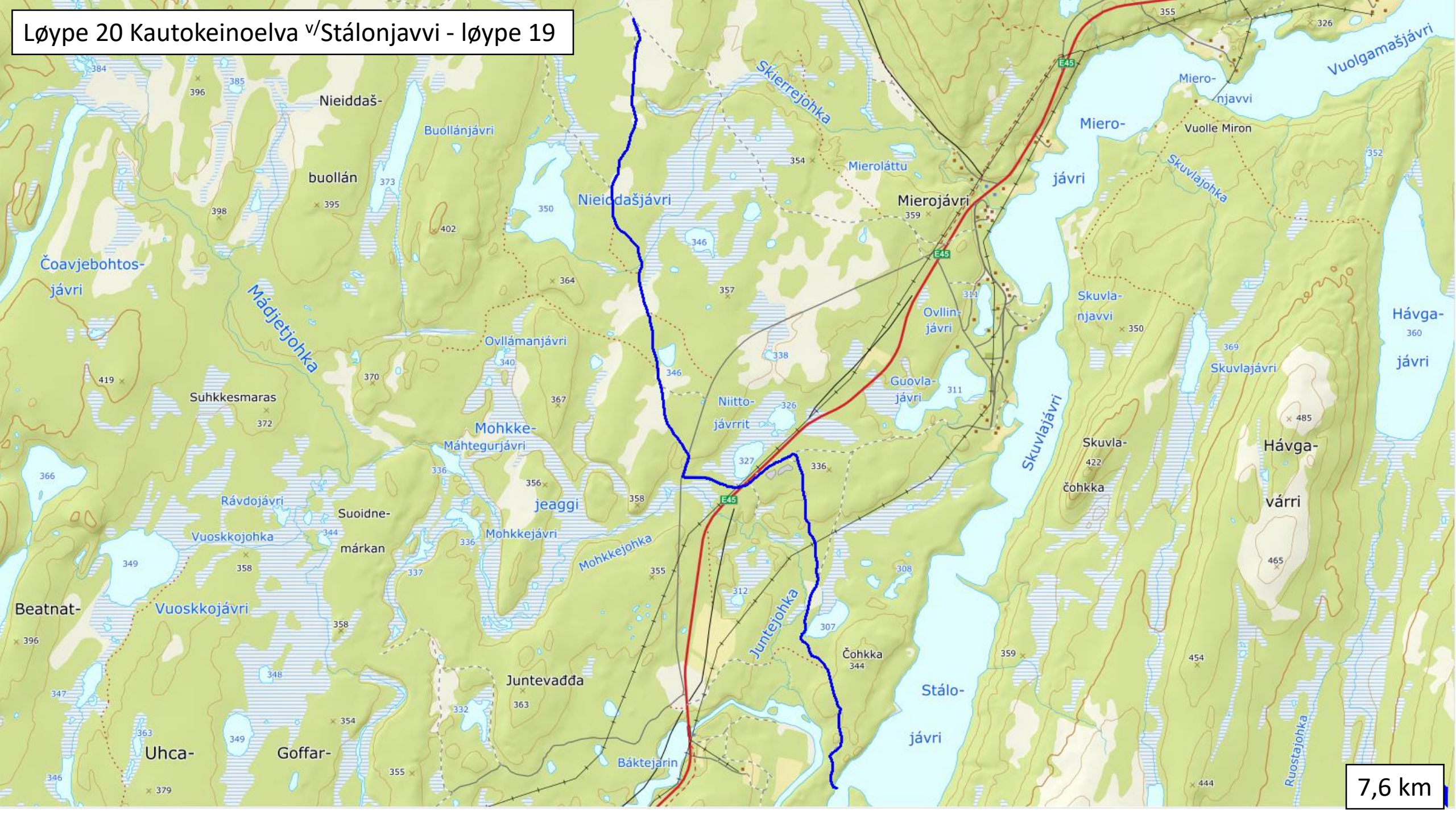
50,8 km

# Løype 19 Mierojávri - Geašjávri

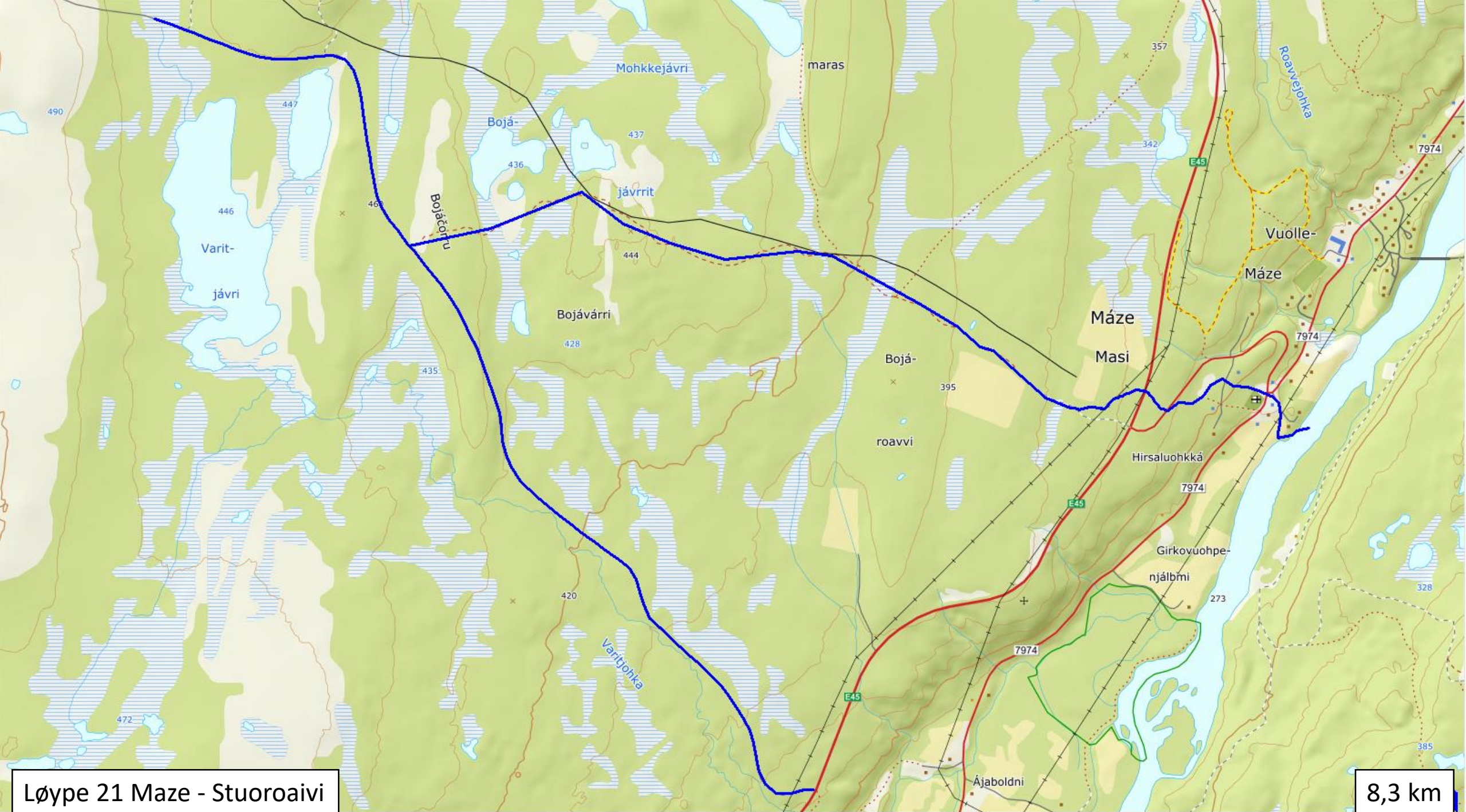


22,2 km

Løype 20 Kautokeinoelva v/Stálonjavvi - løype 19



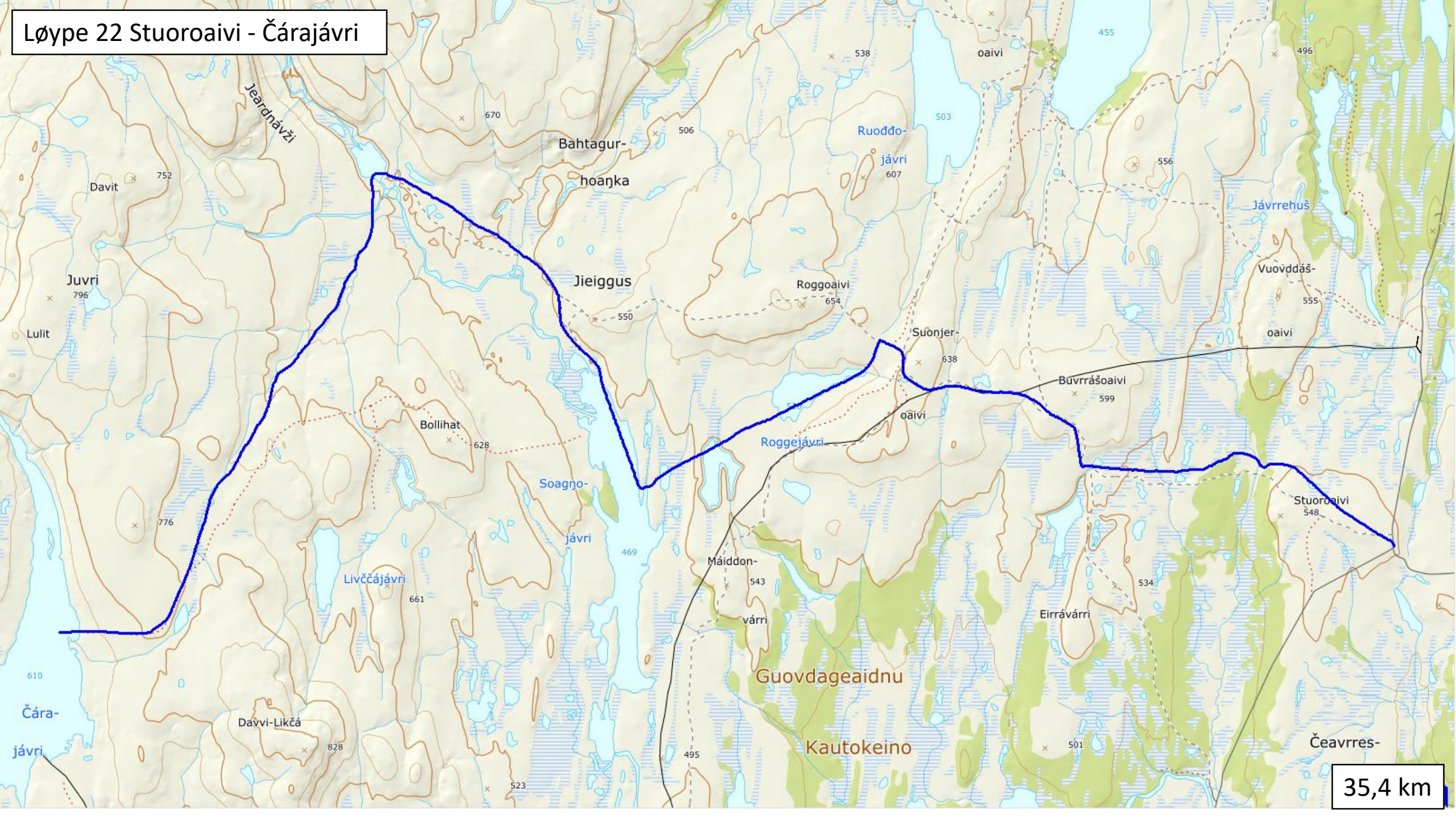
7,6 km



Løype 21 Maze - Stuoroaivi

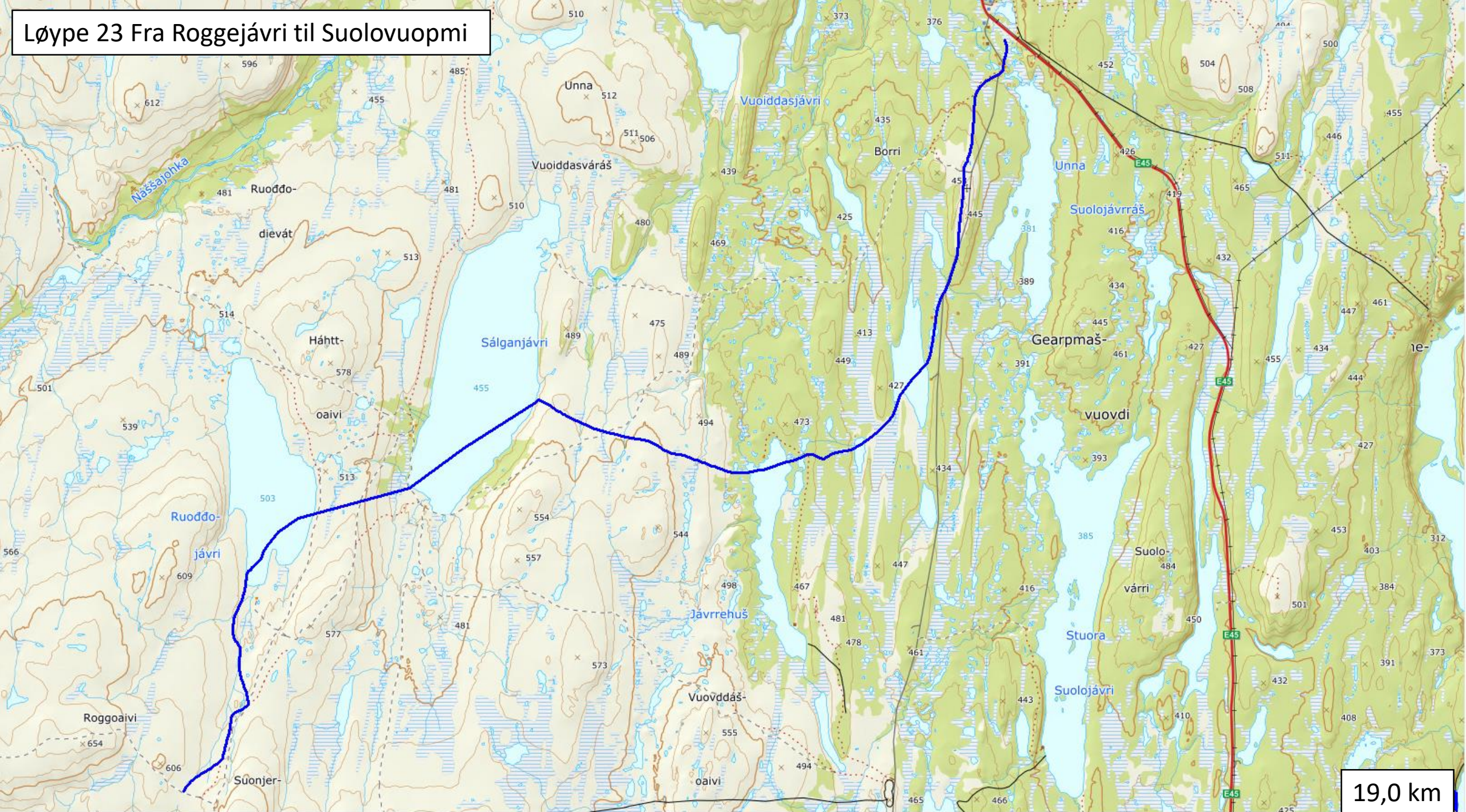
8,3 km

# Løype 22 Stuoroaivi - Čárajávri



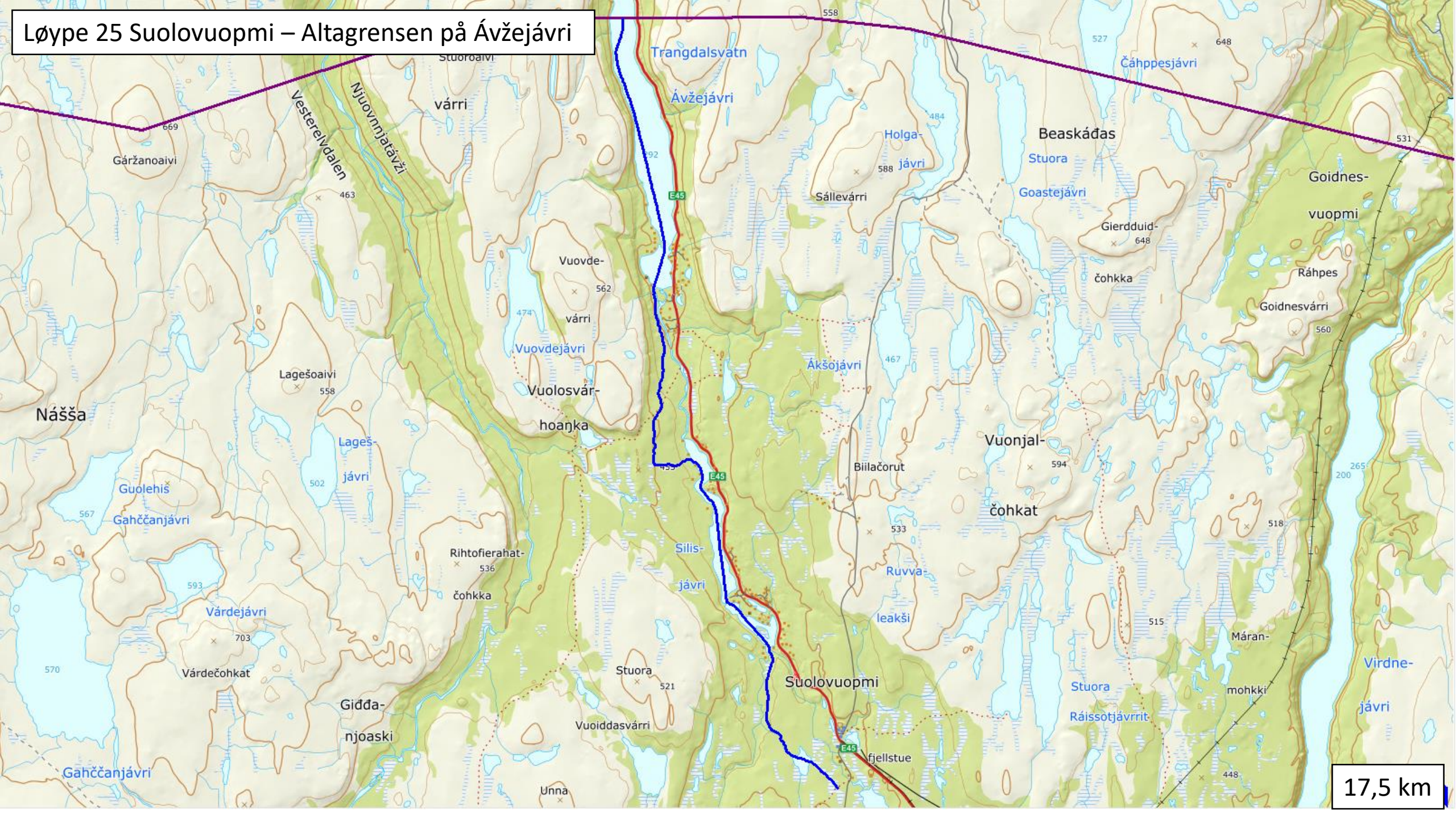
35,4 km

# Løype 23 Fra Roggejávri til Suolovuopmi



19,0 km

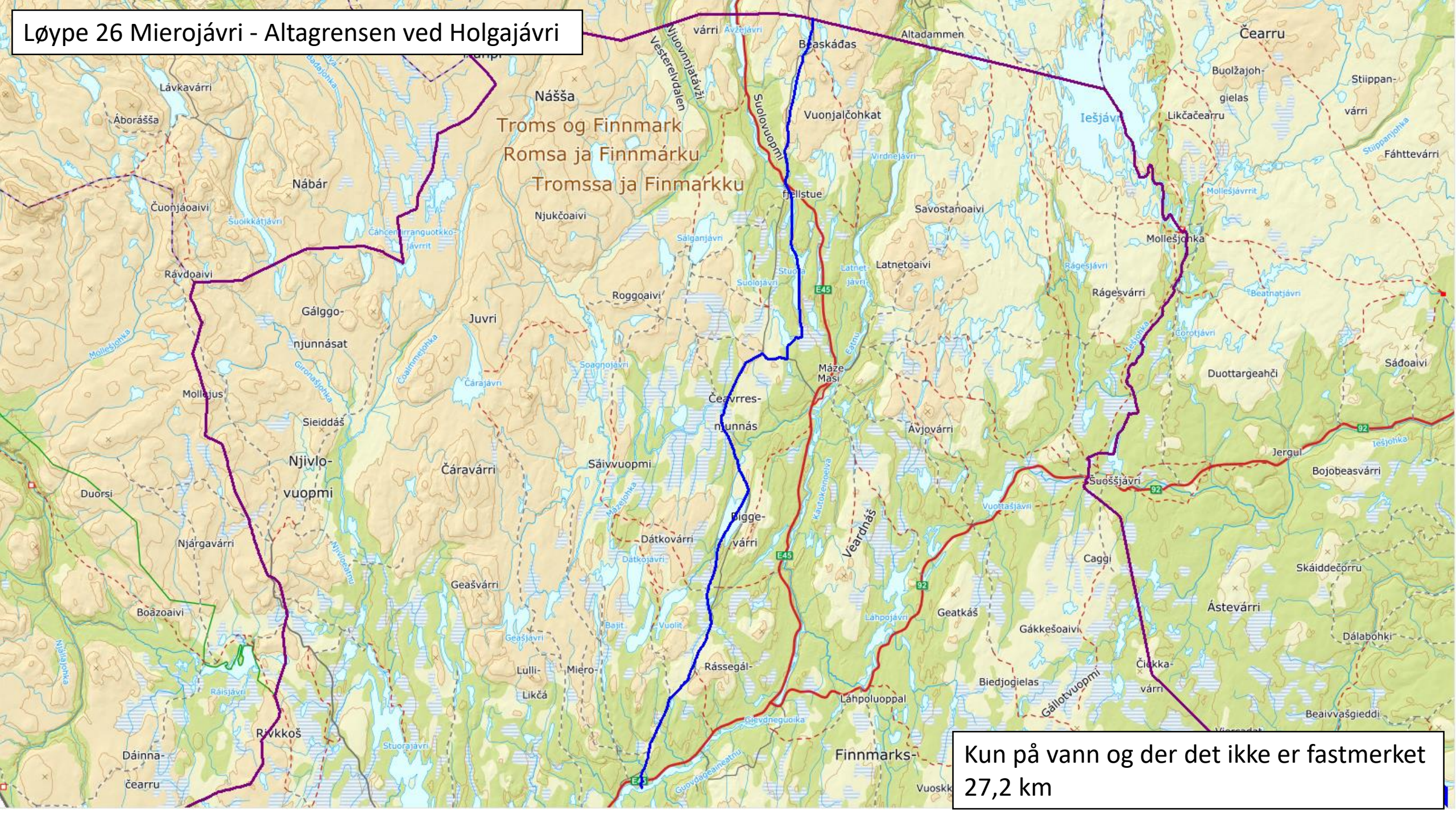
# Løype 25 Suolovuopmi – Altagrensen på Ávžejávri



17,5 km

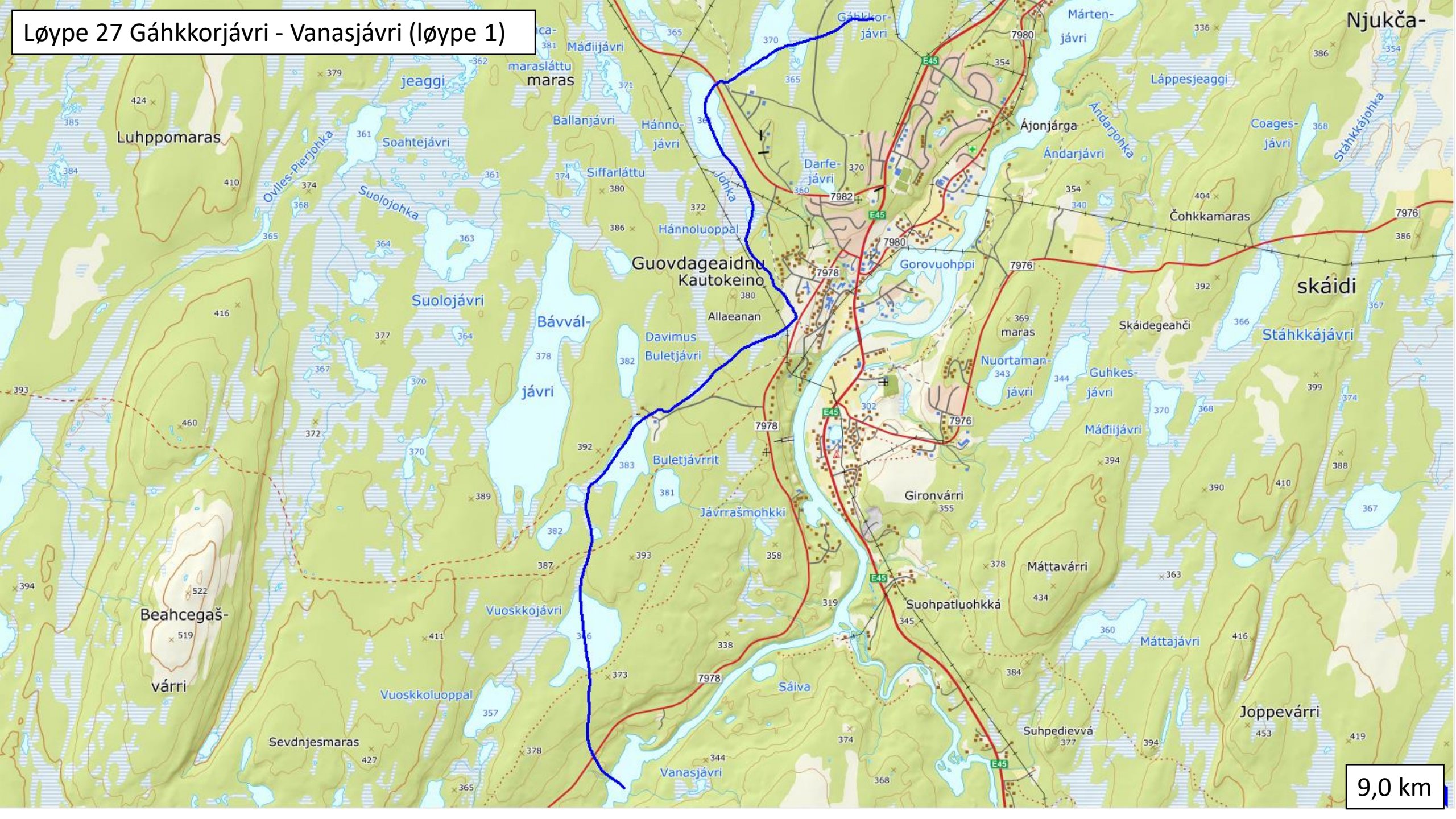


# Løype 26 Mierojávri - Altagrensen ved Holgajávri



Kun på vann og der det ikke er fastmerket  
27,2 km

# Løype 27 Gáhkkorjávri - Vanasjávri (løype 1)



9,0 km

Løype 28 Nallajávri (løype 15) - (Ávži løype 12)



5,0 km